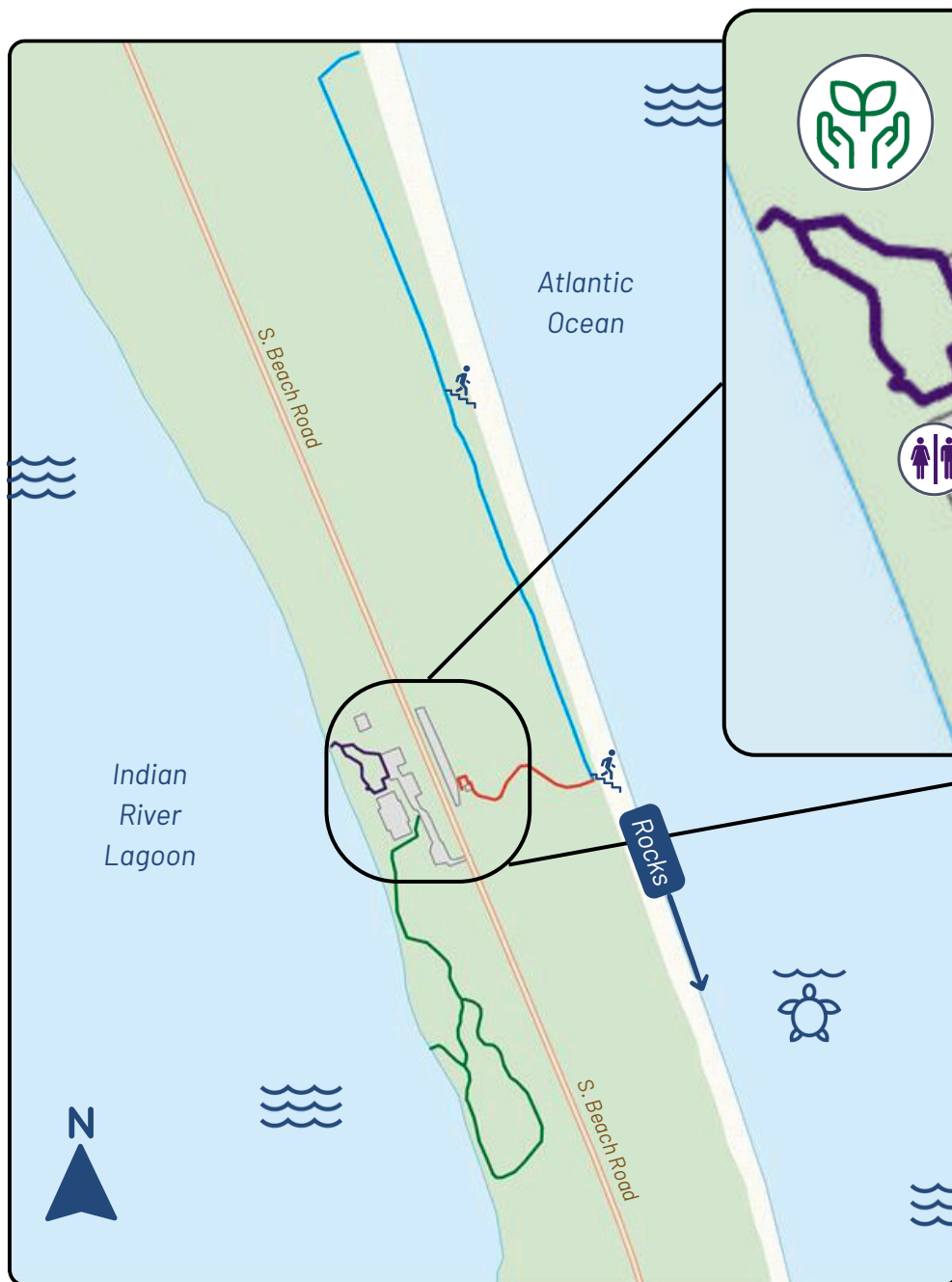









Blowing Rocks Preserve Trail Map



Buildings & Features

-  Native Plant Nursery
-  Parking
-  Hawley Education Center
-  Information Station
-  Outdoor shower
-  Water fountain
-  Restrooms

Questions or concerns?

Reach out to:

(561)744-6668





VisitBRP@TNC.org

or visit

nature.org/blowingrocks

to learn more.

Trails

-  Mangrove Boardwalk (0.1 mi)
-  Maggy's Path Lagoon Loop (0.5 mi loop)
-  Beach Trail (0.1 mi)
-  Dune Trail (0.4 mi)



The Nature Conservancy 

 **CENTER FOR
CONSERVATION
INITIATIVES**