






-  **Donut Hole Trail (Red Blaze)**
• 8 miles within preserve boundary
-  **Trails (Not Blazed)**
-  **Preserve Boundary**
-  **Other Protected Lands**
-  **Scenic Overlook**

*This map is not a survey and should not be construed as one.



Parking: 41.323226 -77.574073

