






Shivering Sands Preserve Trails and Boundaries



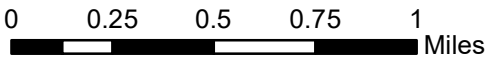
Northeast Wisconsin Office
 342 Louisiana Street
 Sturgeon Bay, WI 54235
 920-743-8695
wisconsin@tnc.org
nature.org/wisconsin

Source: Esri, DigitalGlobe, GeoEye, Earthstar Geographics, CNES/Airbus DS, USDA, USGS, AeroGRID, IGN, and the GIS User Community

-  Nature Conservancy Preserve
-  Rustic Trail - 1 mile loop
-  Wisconsin DNR
-  Parking
-  Footbridge



Directions: From Sturgeon Bay, off State Highway 42/57, travel east on County Road T for 4 miles. Turn north (left) onto Glidden Drive. Travel approximately 3 miles to mailbox #4192. A small parking area is on the left side of the road next to the trailhead.



2/11/2020
 web_map_ShivSands.mxd



Shivering Sands Preserve Trails and Boundaries








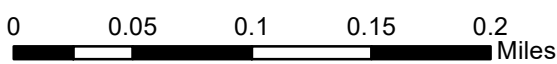
Lake Michigan

Glidden Rd

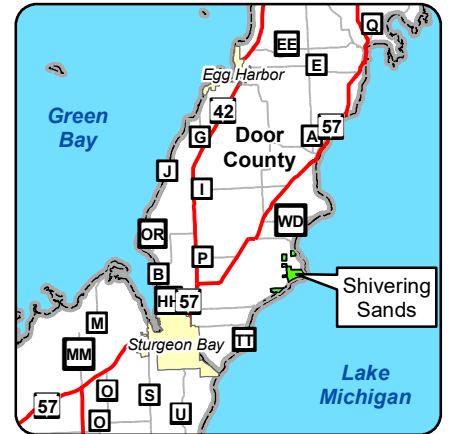
Northeast Wisconsin Office
 342 Louisiana Street
 Sturgeon Bay, WI 54235
 920-743-8695
 wisconsin@tnc.org

Source: Esri, DigitalGlobe, GeoEye, Earthstar Geographics, CNES/Airbus DS, USDA, USGS, AeroGRID, IGN, and the GIS User Community

-  Nature Conservancy Preserve
-  Rustic Trail - 1 mile loop
-  Wisconsin DNR
-  Parking
-  Footbridge



Directions: From Sturgeon Bay, off State Highway 42/57, travel east on County Road T for 4 miles. Turn north (left) onto Glidden Drive. Travel approximately 3 miles to mailbox #4192. A small parking area is on the left side of the road next to the trailhead.



3/8/2019

Shivering Sands Trails (Zoom).mxd